

### Legend

#### Alignment

- Cut & Cover
- Retained Cut
- Surface
- Tunnel
- Viaduct
- Station Locations
- Modelled Road Network

#### NO<sub>2</sub> Impact

- Negligible



P03	19/8/22	Final Issue	FND	RH	RH	NC
Rev.	Date	Purpose of revision	Drawn	Check'd	Rev'd	Appr'd

**JACOBS**  
**IDOM**

Client  
**TII**  
Bonneagar Iompair Éireann  
Transport Infrastructure Ireland

Project  
**METROLINK**

Drawing Title  
**Figure 16.7 PM<sub>10</sub> Impact (2030)  
Construction Phase - Southern Peak  
Sheet 1 of 7**

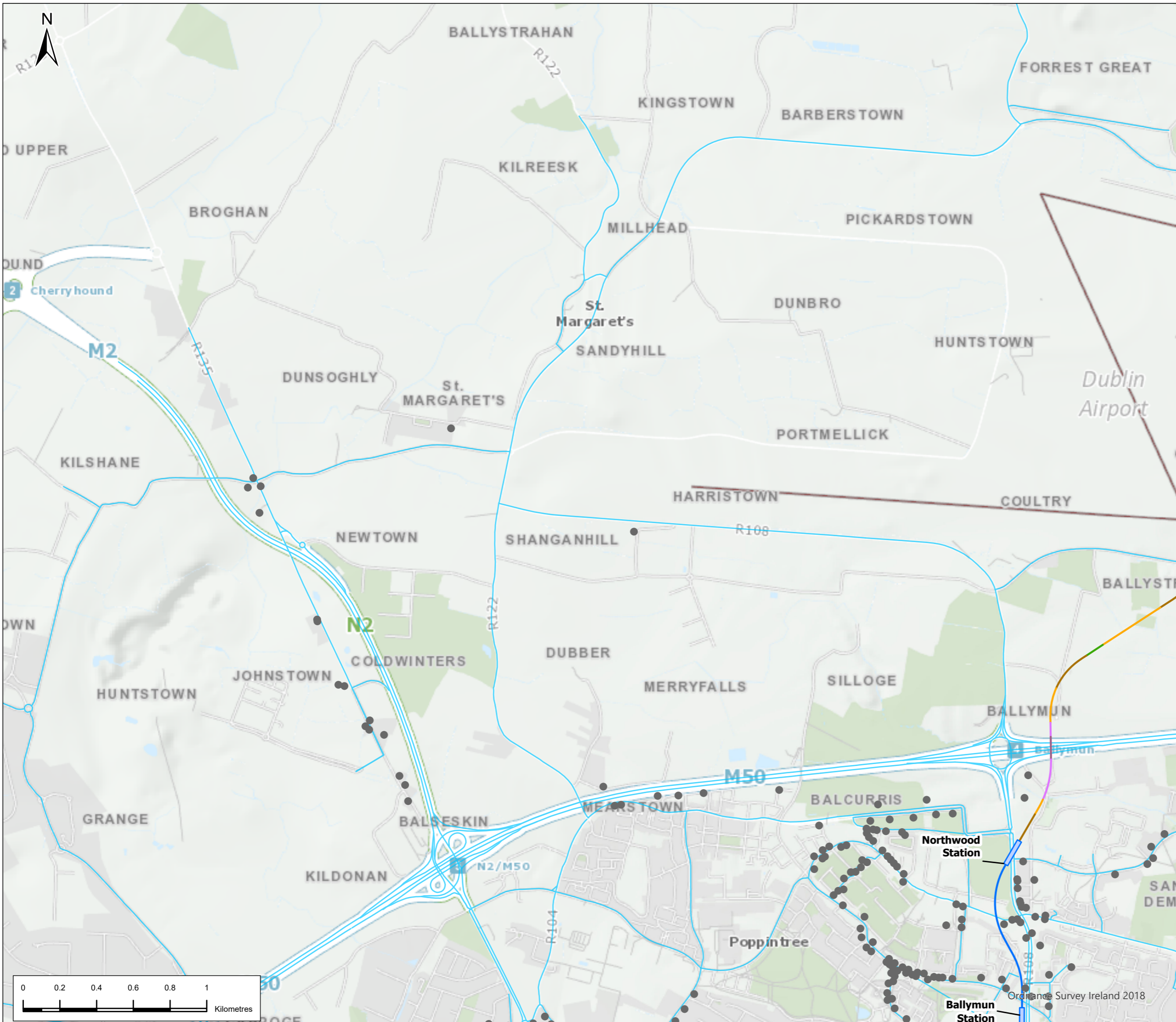
Drawing Status  
**FINAL**

Scale @ A3  
1:20,000  
DO NOT SCALE

Jacobs No. 32108600  
Client No.  
Drawing No. ML1-JAI-EIA-ROUT\_XX-DR-Y-17036  
Rev P03

This drawing is not to be used in whole or in part other than for the intended purpose and project as defined on this drawing. Refer to the contract for full terms and conditions.





**Legend**

**Alignment**

- Cut & Cover
- Incline
- Retained Cut
- Surface
- Tunnel
- Viaduct
- Station Locations
- Modelled Road Network

**NO<sub>2</sub> Impact**

- Negligible



P03	19/8/22	Final Issue	FND	RH	RH	NC
Rev.	Date	Purpose of revision	Drawn	Check'd	Rev'd	App'd

**JACOBS**  
**IDOM**

Client  
**TII**  
Bonnéagar Iompair Éireann  
Transport Infrastructure Ireland

Project  
**METROLINK**

Drawing Title  
**Figure 16.7 PM<sub>10</sub> Impact (2030)  
Construction Phase - Southern Peak  
Sheet 2 of 7**

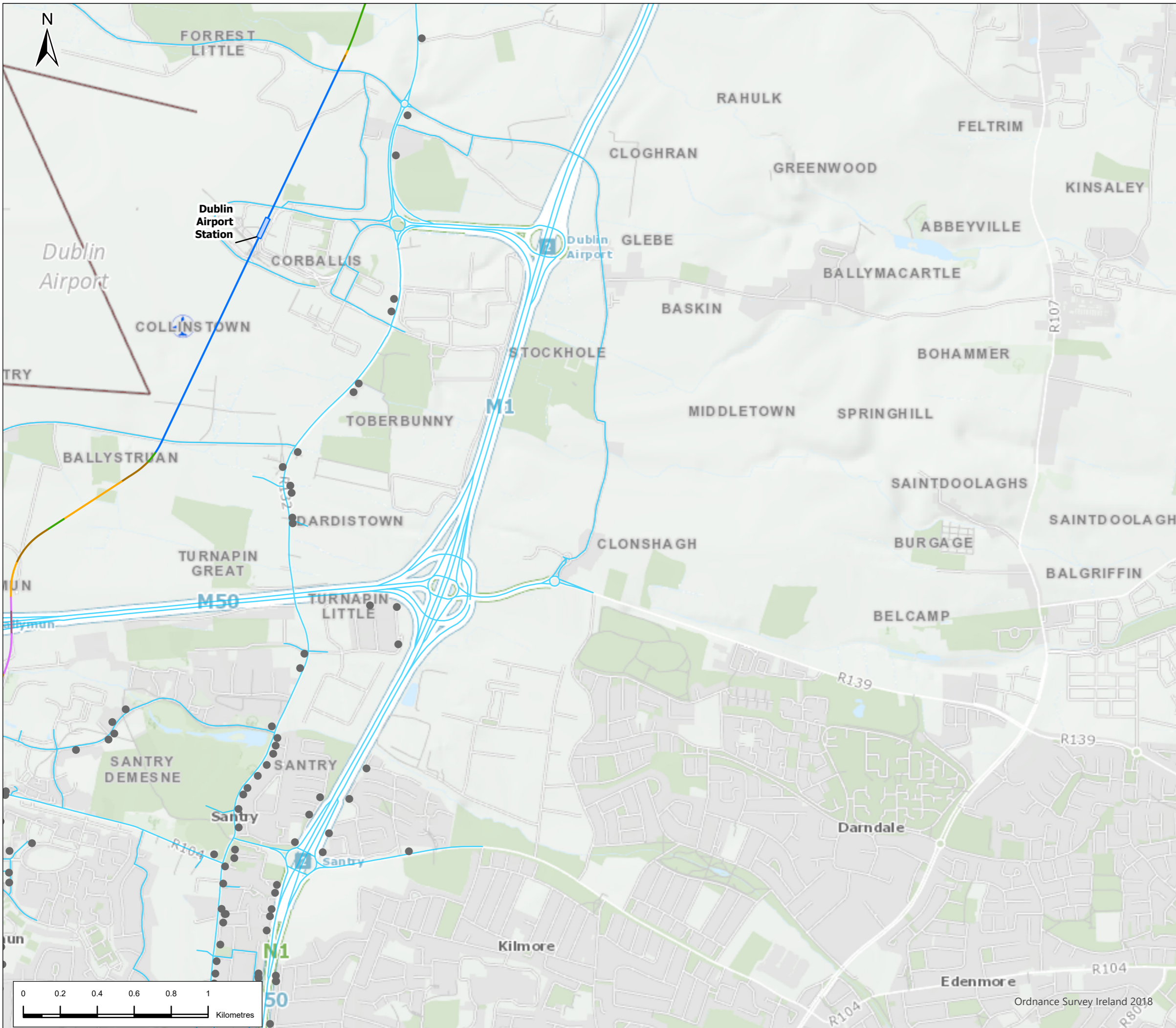
Drawing Status  
**FINAL**

Scale @ A3: 1:20,000 DO NOT SCALE

Jacobs No. 32108600  
Client No.  
Drawing No. ML1-JAI-EIA-ROUT\_XX-DR-Y-17037 Rev P03

This drawing is not to be used in whole or in part other than for the intended purpose and project as defined on this drawing. Refer to the contract for full terms and conditions.





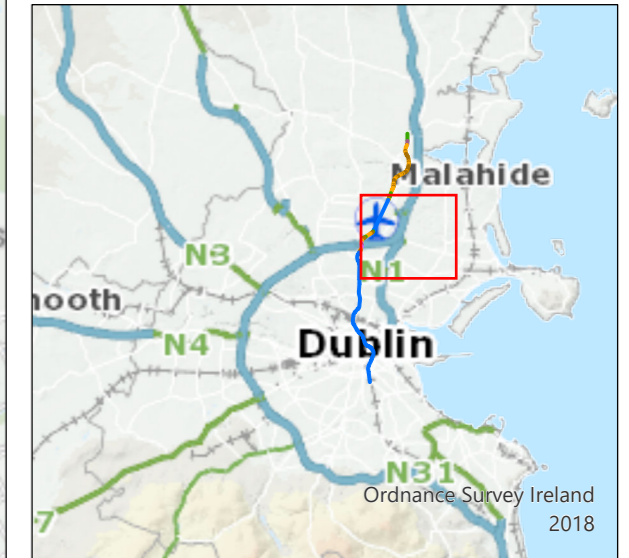
### Legend

#### Alignment

- Cut & Cover
- Incline
- Retained Cut
- Surface
- Tunnel
- Viaduct
- Station Locations
- Modelled Road Network

#### NO<sub>2</sub> Impact

- Negligible



P03	19/8/22	Final Issue	FND	RH	RH	NC
Rev.	Date	Purpose of revision	Drawn	Check'd	Rev'd	App'd

**JACOBS**  
**IDOM**

Client  
**TII**  
Bonneagar Iompair Éireann  
Transport Infrastructure Ireland

Project  
**METROLINK**

Drawing Title  
**Figure 16.7 PM<sub>10</sub> Impact (2030)  
Construction Phase - Southern Peak  
Sheet 3 of 7**

Drawing Status  
**FINAL**

Scale @ A3  
1:20,000  
DO NOT SCALE

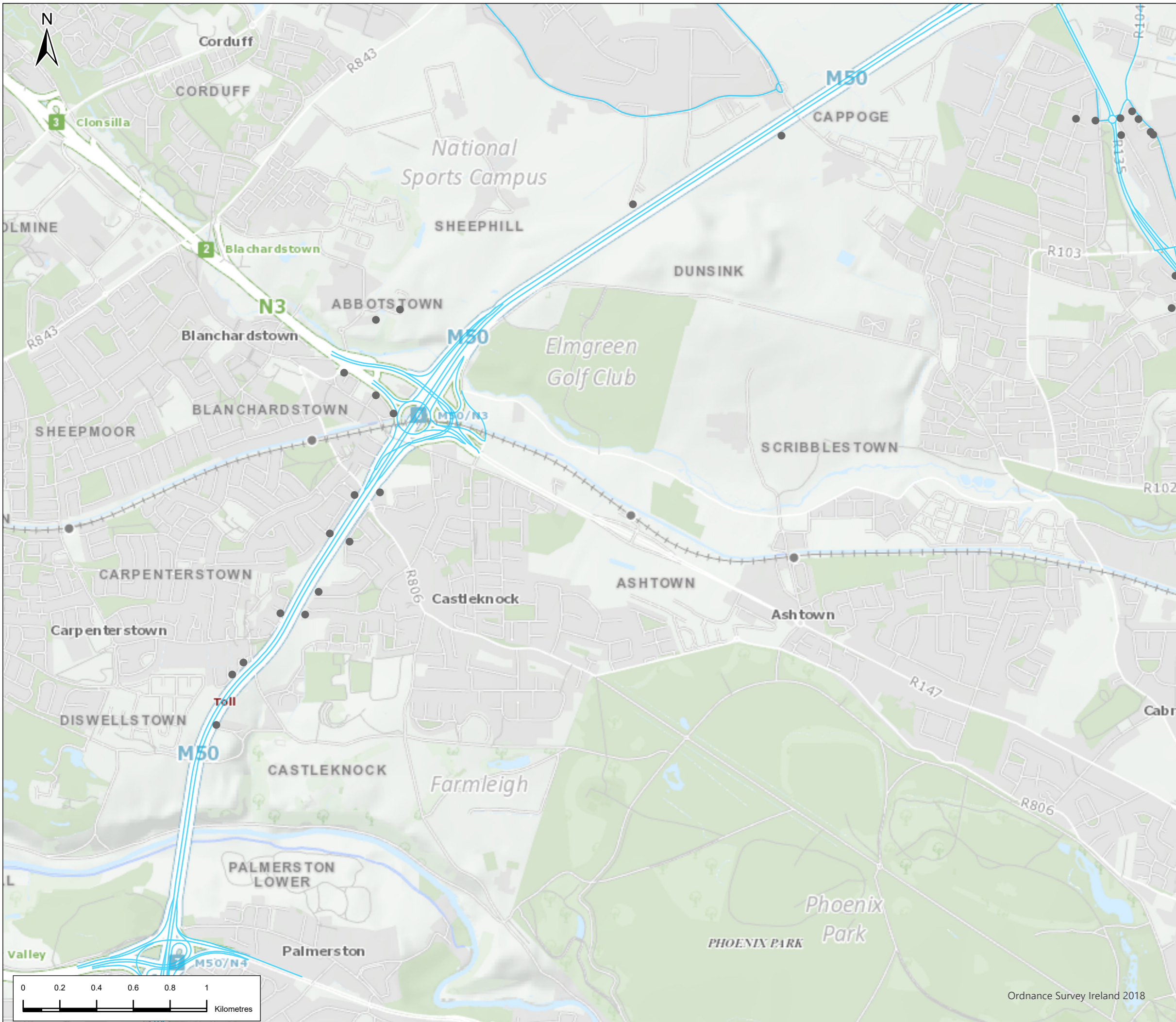
Jacobs No. 32108600

Client No.

Drawing No. **ML1-JAI-EIA-ROUT\_XX-DR-Y-17038** Rev **P03**

This drawing is not to be used in whole or in part other than for the intended purpose and project as defined on this drawing. Refer to the contract for full terms and conditions.





### Legend

— Modelled Road Network

### NO<sub>2</sub> Impact

• Negligible



P03	19/8/22	Final Issue	FND	RH	RH	NC
Rev.	Date	Purpose of revision	Drawn	Check'd	Rev'd	App'd

**JACOBS**  
**IDOM**

Client  
**TII**  
Bonneagar Iompair Éireann  
Transport Infrastructure Ireland

Project  
**METROLINK**

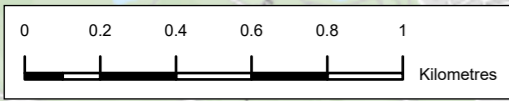
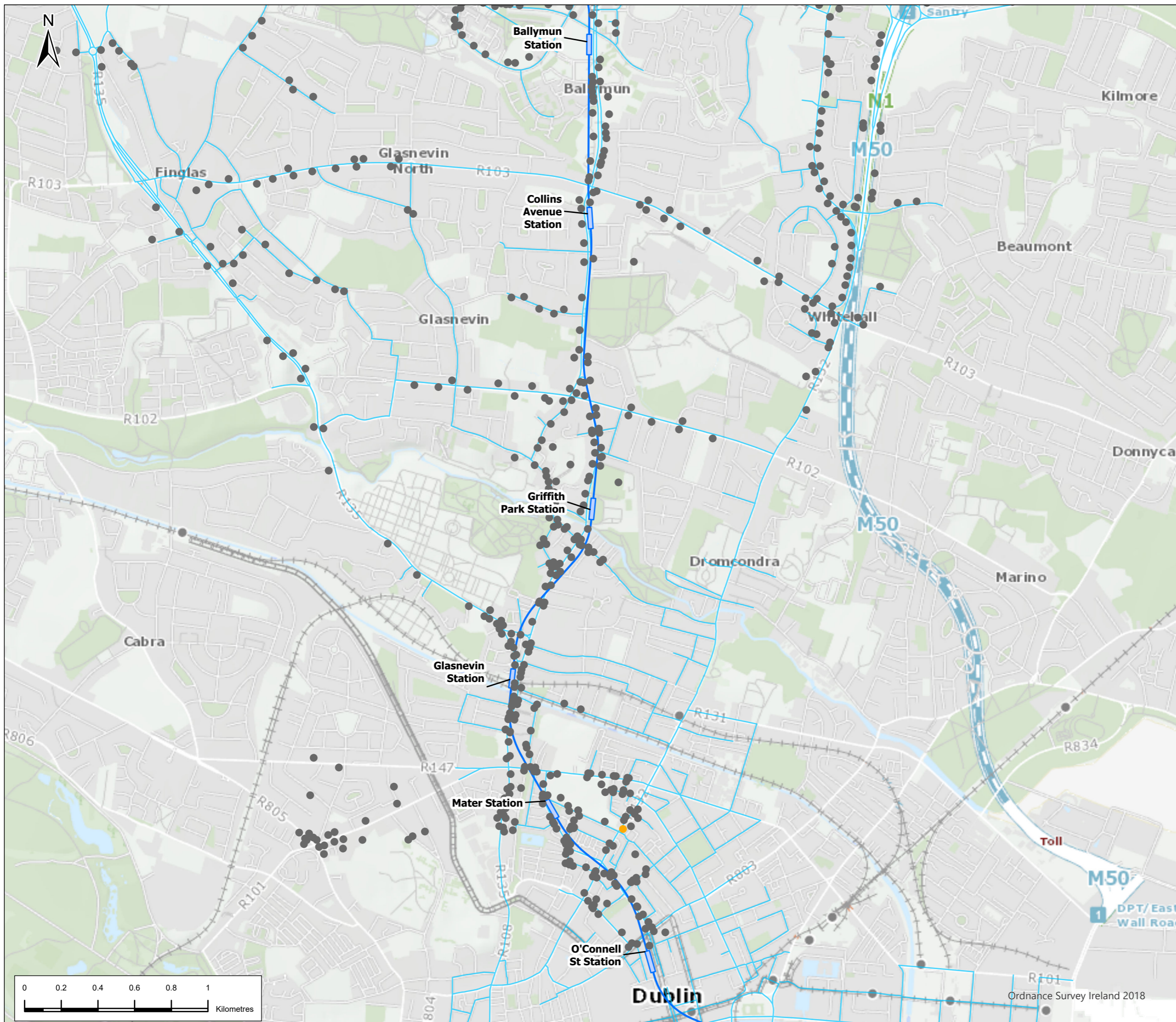
Drawing Title  
Figure 16.7 PM<sub>10</sub> Impact (2030)  
Construction Phase - Southern Peak  
Sheet 4 of 7

Drawing Status	FINAL	
Scale @ A3	1:20,000	DO NOT SCALE
Jacobs No.	32108600	
Client No.		

Drawing No.	ML1-JAI-EIA-ROUT_XX-DR-Y-17039	Rev	P03
-------------	--------------------------------	-----	-----

This drawing is not to be used in whole or in part other than for the intended purpose and project as defined on this drawing. Refer to the contract for full terms and conditions.





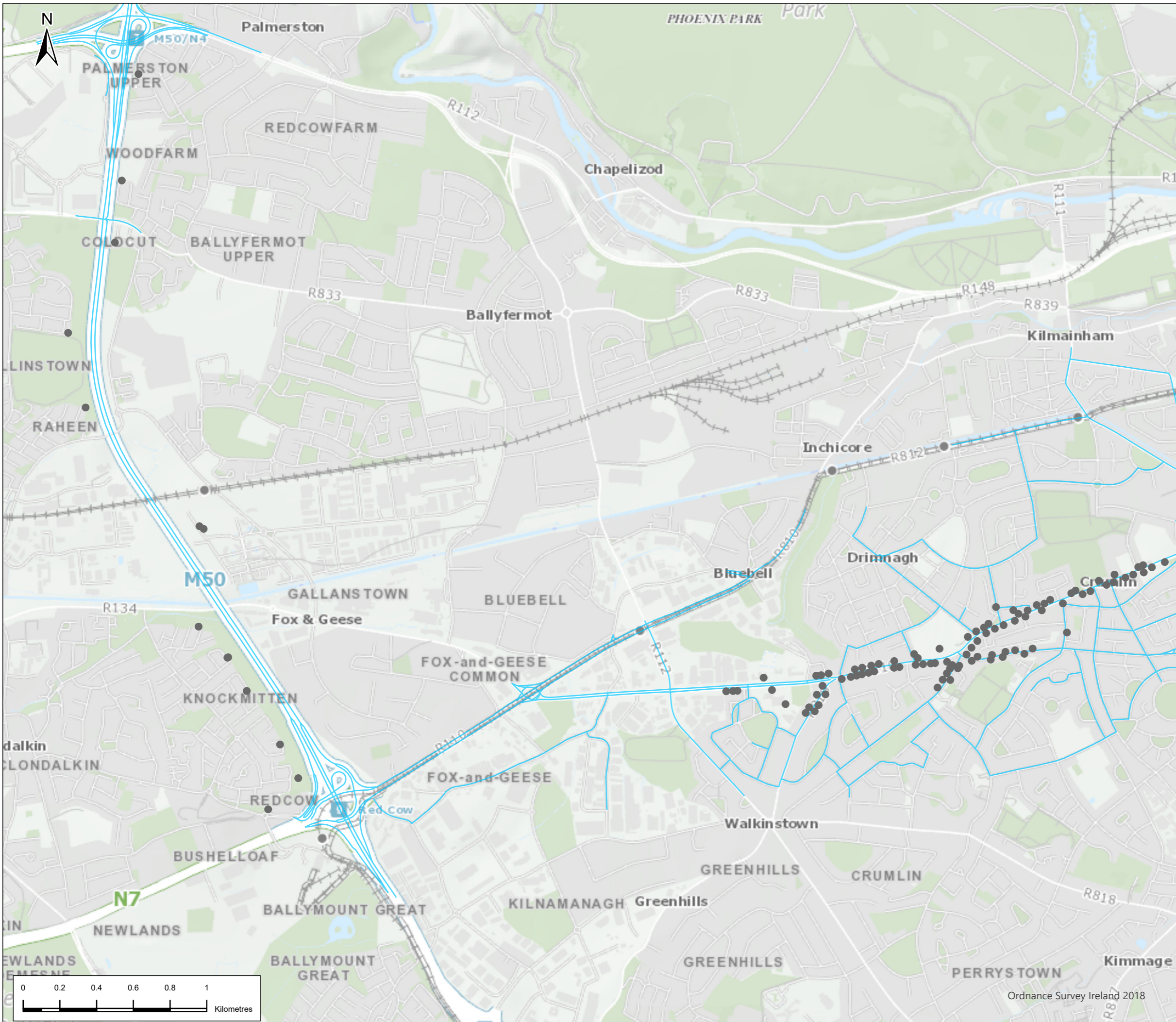
- ### Legend
- Alignment**
- Tunnel
  - Station Locations
  - Modelled Road Network
- NO<sub>2</sub> Impact**
- Negligible
  - Slight Adverse



P03	19/8/22	Final Issue	FND	RH	RH	NC
Rev.	Date	Purpose of revision	Drawn	Check'd	Rev'd	App'r'd
Client						
Project						
Drawing Title	Figure 16.7 PM <sub>10</sub> Impact (2030) Construction Phase - Southern Peak Sheet 5 of 7					
Drawing Status	FINAL					
Scale @ A3	1:20,000	DO NOT SCALE				
Jacobs No.	32108600					
Client No.						
Drawing No.	ML1-JAI-EIA-ROUT_XX-DR-Y-17040					Rev
						P03

This drawing is not to be used in whole or in part other than for the intended purpose and project as defined on this drawing. Refer to the contract for full terms and conditions.





**Legend**

- Modelled Road Network
- Negligible



P03	19/8/22	Final Issue	FND	RH	RH	NC
Rev.	Date	Purpose of revision	Drawn	Check'd	Rev'd	App'd



Drawing Title  
**Figure 16.7 PM<sub>10</sub> Impact (2030)  
 Construction Phase - Southern Peak  
 Sheet 6 of 7**

Drawing Status	FINAL	
Scale @ A3	1:20,000	DO NOT SCALE

JACOBS No.	32108600
Client No.	

Drawing No.	ML1-JAI-EIA-ROUT_XX-DR-Y-17041	Rev	P03
-------------	--------------------------------	-----	-----

This drawing is not to be used in whole or in part other than for the intended purpose and project as defined on this drawing. Refer to the contract for full terms and conditions.





### Legend

#### Alignment

- Tunnel
- Station Locations
- Modelled Road Network

#### NO<sub>2</sub> Impact

- Negligible



P03	19/8/22	Final Issue	FND	RH	RH	NC
Rev.	Date	Purpose of revision	Drawn	Check'd	Rev'd	App'd

**JACOBS**  
**IDOM**

**TII**  
Bonnagar Iompair Éireann  
Transport Infrastructure Ireland

**METROLINK**

Drawing Title  
**Figure 16.7 PM<sub>10</sub> Impact (2030)  
Construction Phase - Southern Peak  
Sheet 7 of 7**

Drawing Status: **FINAL**  
Scale @ A3: 1:20,000 DO NOT SCALE

Jacobs No. 32108600  
Client No.  
Drawing No. ML1-JAI-EIA-ROUT\_XX-DR-Y-17042 Rev P03

This drawing is not to be used in whole or in part other than for the intended purpose and project as defined on this drawing. Refer to the contract for full terms and conditions.